



Photo Credit: Jeff Wong



Point San Pedro Road Coalition

ANNUAL MEETING - COUNTY UPDATES

Introduction

MARIN COUNTY SUPERVISOR MARY SACKETT – D1

Board of Supervisors' Role: Serves all residents countywide, covering both incorporated and unincorporated areas

- **Countywide Services:** Manages public health, social services, elections, and criminal justice
 - District Attorney, Public Defender, and Health and Human Services, etc.
- **Unincorporated Area Services:** Acts as city government for communities without councils
 - Zoning, local roads, land use, etc.

District 1 Aides:

- **Crystal Martinez** (415) 473-7342
Crystal.Martinez@MarinCounty.gov
- **Julia Reinhard** (415) 473-7354
Julia.Reinhard@MarinCounty.gov



Mary Sackett
(415) 473-7331

Mary.Sackett@MarinCounty.gov



Board of Supervisors – D1
Point San Pedro Road Coalition Annual
Meeting
November 2, 2024
MarinCounty.gov

Sea Level Rise

U.S. ARMY CORPS OF ENGINEERS

- County and San Rafael leaders met twice with the U.S. Army Corps of Engineers in 2024
- Objective: Strengthen partnerships for large-scale projects
- Focused on North Bay priorities: sea level rise, flooding, and beneficial reuse
- Visited Santa Venetia berm and the Canal to assess impacts and implications.



Sea Level Rise – Countywide Plan

The project aims to answer two key questions:

This project will recommend a structural/governance approach that pursues the following objectives:

1

How can Marin County best work with its residents, cities, towns, state, and federal agencies in advancing solutions to sea level rise?

2

How can the County organize County staff and resources effectively and efficiently to prepare for sea level rise and deliver future adaptation projects?



Builds upon existing efforts



Creates an inclusive approach that engages all relevant stakeholders



Leads and implements a coordinated adaptation program



Maximizes funding opportunities



SMART

UPDATES

- Ridership increased 33% over last year
- Average weekday ridership 3,726
- Seniors and youth ride free on SMART, no need for a Clipper Card or the SMART e-ticket App.
- **New** pilot bikeshare program in Sonoma and Marin counties.
 - 300 e-bikes across 7 cities along SMART Train corridor
 - Reserve, unlock, and pay for e-bikes using the app
 - <https://redwoodbikeshare.com/>



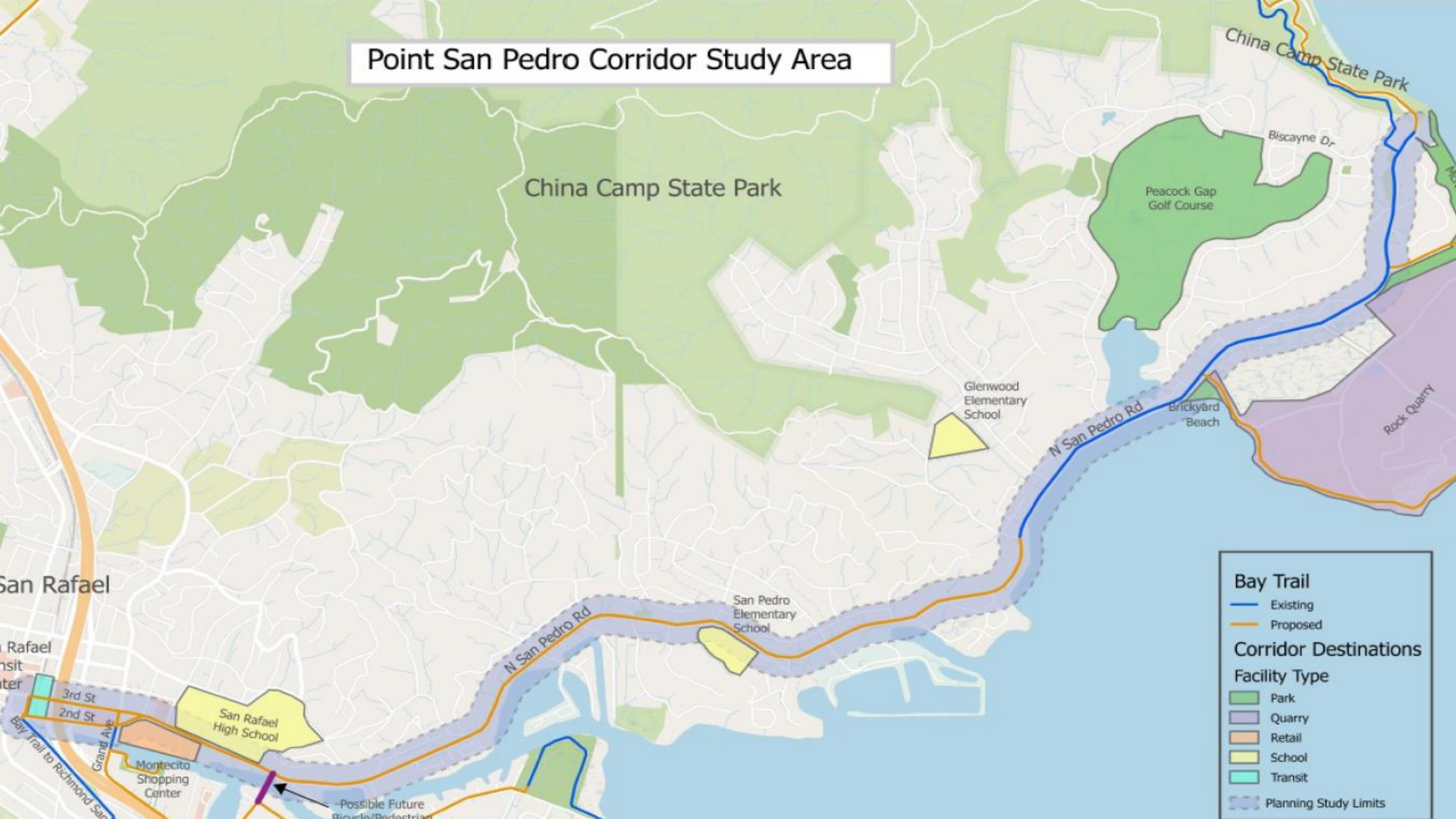
Point San Pedro Road

CORRIDOR STUDY

- County and City of San Rafael co-applicants
- MTC: Safe Routes to Transit and Bay Trail Grant
- PSPR corridor from 3rd Street/ Grand Avenue to Biscayne Drive
- Develop inclusive, community-driven solutions
- Study goal: balance the needs of corridor residents, local businesses, and multiple user groups
- Tackle circulation challenges within the corridor to improve flow while reducing conflicts along this heavily trafficked route
- Expect to hear back in Spring 2025



Point San Pedro Corridor Study Area



Point San Pedro Road – Speed Study

COUNTY

Engineering and Traffic Surveys were conducted

- 3 locations selected in unincorporated areas
- Speed limit set by the 85th percentile
- Rounded to the nearest 5mph
- Can be reduced by 5mph under certain circumstances

No changes to posted speeds have been made, as speeds fall within the accepted range



Google Maps



Point San Pedro Road Joint Slurry Seal Project

County Planned Slurry Seal in 2026:

- Part of the County's 5-year Paving Program
- The City of San Rafael and the County are working together on a potential joint project collaboration.

Benefits of a Joint Project:

- **Uniform Finish:** Smoother and more consistent roadway across jurisdictions
- **Minimized Public Impact:** Reduced disruption during construction
- **Efficiency:** Streamlined administrative process



Point San Pedro Road Joint Slurry Seal Project

Point San Pedro Road Project Collaboration Proposal:

- **Purpose:** Align County and City efforts to enhance roadway
- **Key Focus Areas:**
 - Joint slurry seal project details
 - Agreed-upon restriping changes
 - Long-term planning goals for the roadway
 - Crosswalk enhancements
 - Traffic calming measures (ie. Intersection at Summit Ave. is funded to install a HAWK)
- **Next Steps:**
 - Working with community and the Quarry
 - Future Agreement between County and City with specific roadway project details



Town of Tiburon



Homelessness

POINT IN TIME COUNT 2024

Highlights from the 2024 Count include:

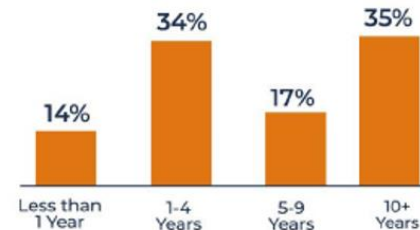
- 24% decrease in Chronic homelessness
- Reached functional zero with veteran's homelessness
- 12% decrease in the total number of families experiencing homelessness
- Drop in the number of unsheltered families from 41% in 2022 to 34% in 2024

PRECIPITATING CAUSE THAT LEAD TO HOMELESSNESS

(Top 5 Responses)



LENGTH OF TIME IN MARIN COUNTY



Board of Supervisors – D1
Point San Pedro Road Coalition Annual Meeting
November 2, 2024
MarinCounty.gov

Sheriff Oversight

BENEFITS TO CIVILIAN OVERSIGHT: COMMUNITY AND LAW ENFORCEMENT

Oversight IS NOT just about misconduct.

- Begins the process of building trust between law enforcement and the community
 - Better communication
 - Improved law enforcement outcomes through greater cooperation with community
 - A collaborative environment
- Allows for fair and consistent practices within the Marin County Sheriff's Office
 - Monitoring of investigations
 - Fair and consistent application of discipline
 - Policies and procedures that work better for law enforcement and the communities they serve



SB 1185 – Sheriff Oversight

IMPLEMENTATION NEXT STEPS

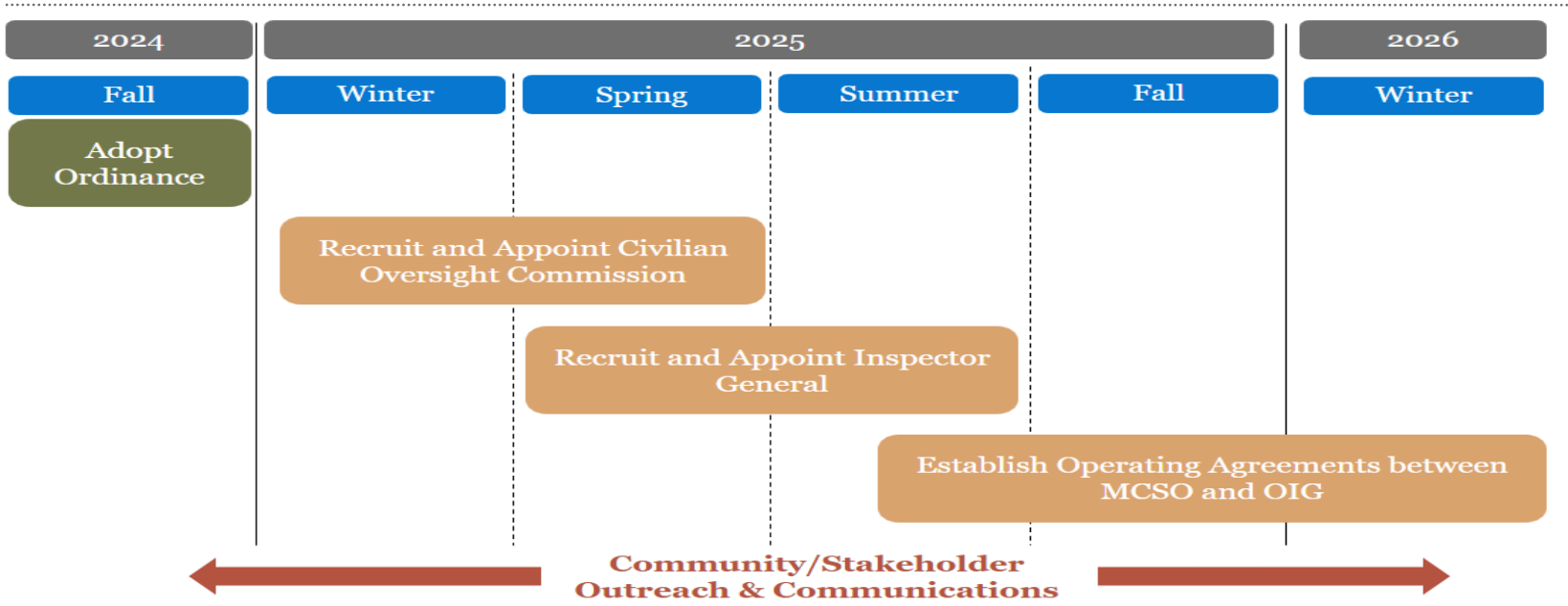




Photo Credit: Jeff Wong

Thank You!

ANY QUESTIONS OR COMMENTS?

